OBSERVAÇÕES / CONVENÇÕES
- É INDISPENSÁVEL A CONFERÊNCIA DAS COTAS DO TERRENO

E4

JUSANTE — MONTANTE

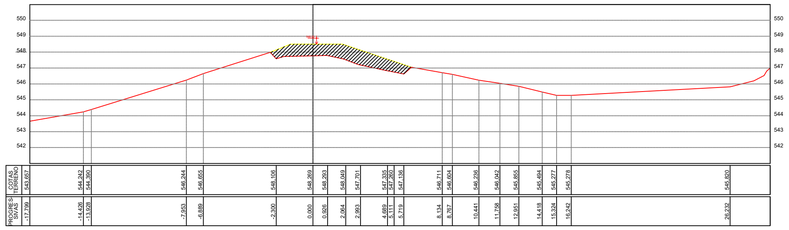

PROGRESSIVAS	COTAS TERRENO	COTAS RAIOS
0,000	545,857	
		544,242
		544,300
-14,436		
-13,936		
		546,364
		546,655
-7,693		
-6,889		
		548,105
		548,389
-2,320		
0,000		
		548,503
		548,503
2,464		
2,963		
		547,701
		547,300
		547,300
4,689		
5,189		
		547,138
		547,138
6,719		
8,134		
		546,711
		546,664
8,707		
10,441		
		546,708
		546,708
13,736		
		546,952
		546,865
13,951		
14,438		
		546,484
		545,277
15,924		
16,542		
		545,278
		545,278
26,330		
		545,800

E5

JUSANTE — MONTANTE

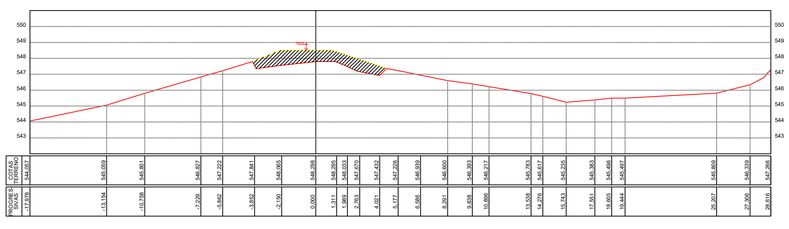

PROGRESSIVAS	COTAS TERRENO	COTAS RAIOS
-17,978	545,602	
		545,655
-13,154		
		545,801
-10,708		
		545,867
-7,229		
		546,627
-5,862		
		547,222
-3,852		
		547,461
-2,130		
		548,905
0,000		
		548,269
1,311		
		548,502
1,989		
		548,503
2,793		
		547,673
4,201		
		547,435
5,177		
		547,220
6,086		
		546,655
8,291		
		546,650
8,939		
		546,393
10,866		
		546,217
13,538		
		545,783
14,978		
		545,617
15,743		
		545,235
17,551		
		545,193
19,655		
		545,498
19,844		
		545,617
25,207		
		545,809
27,306		
		546,193
28,616		
		547,962

E6

JUSANTE — MONTANTE

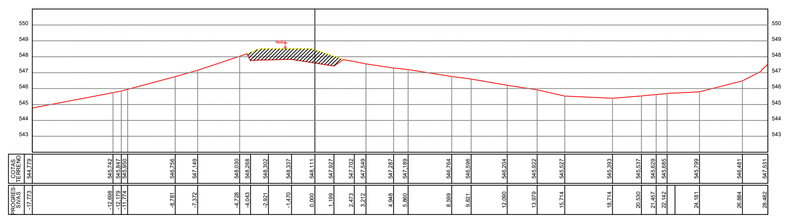

PROGRESSIVAS	COTAS TERRENO	COTAS RAIOS
-17,978	544,779	
		545,742
		545,647
		545,655
-17,688		
-17,172		
-17,114		
		547,726
		547,149
-8,781		
-7,372		
		549,030
		549,228
-4,728		
-4,043		
		549,302
		549,337
-2,921		
-1,470		
		549,337
		549,111
0,000		
1,199		
		547,927
		547,703
2,473		
3,372		
		547,548
		547,287
4,948		
5,860		
		547,189
		546,784
6,899		
8,861		
		546,696
		546,094
12,050		
		545,952
13,979		
		545,537
16,714		
		545,527
18,714		
		545,505
20,530		
		545,537
21,457		
		545,629
22,142		
		545,695
24,181		
		545,799
26,884		
		546,481
28,482		
		547,531

E7

JUSANTE — MONTANTE

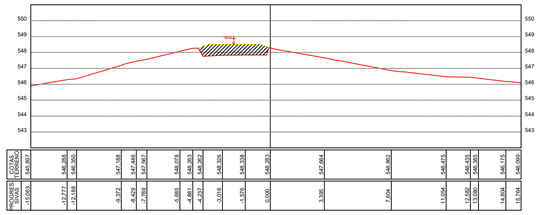

PROGRESSIVAS	COTAS TERRENO	COTAS RAIOS
-19,903	546,897	
		548,283
-17,777		
-17,261		
		548,282
		548,078
-8,372		
-7,763		
		548,303
		548,302
-4,681		
-4,201		
		548,326
		548,333
-2,577		
-1,578		
0,000		
		548,283
3,395		
		547,964
7,604		
		546,862
11,054		
		546,475
12,640		
		546,435
13,095		
		546,385
14,806		
		546,175
15,756		
		546,099

E0+3.75
SEÇÃO TRANSVERSAL

JUSANTE — MONTANTE

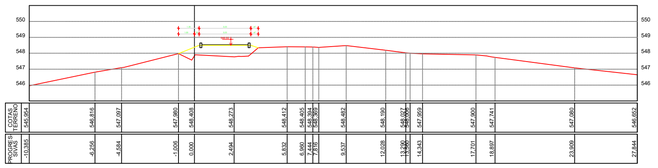

PROGRESSIVAS	COTAS TERRENO	COTAS RAIOS
-19,903	546,864	
		546,819
-6,256		
		547,007
-4,584		
		547,080
-1,006		
0,000		
		546,409
		548,273
2,494		
		548,412
5,832		
		548,455
6,990		
7,418		
7,918		
		548,384
		548,362
		548,362
9,537		
		548,482
12,038		
		548,100
13,200		
13,700		
		548,097
		548,097
14,943		
		547,899
17,701		
		547,900
18,697		
		547,741
23,000		
		547,080
27,844		
		546,652

E1

JUSANTE — MONTANTE

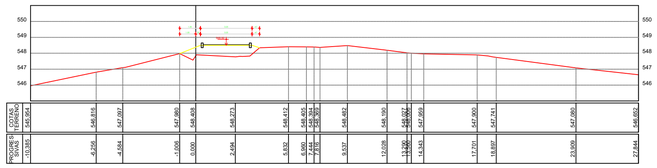

PROGRESSIVAS	COTAS TERRENO	COTAS RAIOS
-19,903	546,864	
		546,819
-6,256		
		547,007
-4,584		
		547,080
-1,006		
0,000		
		546,409
		548,273
2,494		
		548,412
5,832		
		548,455
6,990		
7,418		
7,918		
		548,384
		548,362
		548,362
9,537		
		548,482
12,038		
		548,100
13,200		
13,700		
		548,097
		548,097
14,943		
		547,899
17,701		
		547,900
18,697		
		547,741
23,000		
		547,080
27,844		
		546,652

E2

JUSANTE — MONTANTE

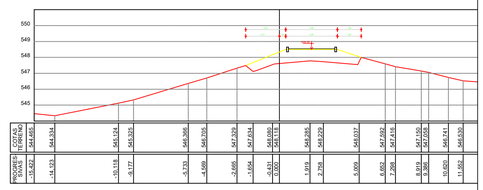

PROGRESSIVAS	COTAS TERRENO	COTAS RAIOS
-17,978	544,779	
		545,742
		545,647
		545,655
-14,123		
		545,334
-10,118		
		545,334
-8,177		
		545,325
-5,733		
		545,306
-4,499		
		545,306
-2,665		
		545,278
-1,054		
		545,254
-0,231		
0,000		
		545,175
1,919		
		545,205
2,728		
		545,229
5,003		
		545,317
6,663		
		545,500
7,289		
		545,616
8,919		
		545,741
9,968		
		545,835
10,620		
		545,741
11,452		
		545,535

E3

JUSANTE — MONTANTE

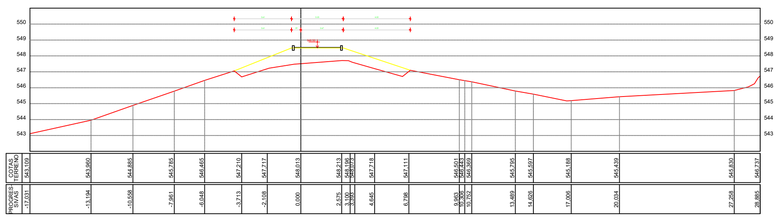

PROGRESSIVAS	COTAS TERRENO	COTAS RAIOS
-17,978	545,779	
		545,960
-13,154		
		545,893
-10,708		
		544,893
-7,861		
		545,793
-6,648		
		546,665
-3,713		
		547,210
-2,108		
		547,717
0,000		
		548,013
2,275		
		548,513
3,170		
3,665		
		548,527
		548,527
4,645		
		547,718
6,706		
		547,111
9,960		
10,460		
		545,501
		545,501
10,702		
		545,392
13,489		
		545,795
14,605		
		545,597
17,906		
		545,189
20,054		
		545,439
27,39		
		545,833
28,885		
		546,372

E4

JUSANTE — MONTANTE

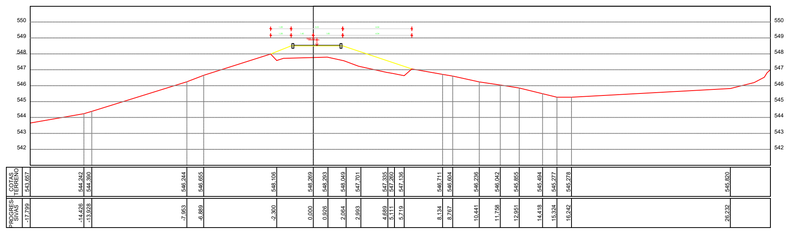

PROGRESSIVAS	COTAS TERRENO	COTAS RAIOS
-17,978	545,602	
		545,962
-14,426		
-13,926		
		546,962
-7,563		
		548,824
-6,889		
		546,165
-3,303		
		548,165
0,000		
		548,269
0,326		
		548,253
2,064		
		548,045
2,693		
		547,761
4,669		
5,111		
		547,253
		547,126
5,719		
		546,711
8,134		
		546,604
8,787		
		546,229
10,441		
		546,043
11,736		
		545,855
12,951		
		545,484
14,418		
		545,277
15,242		
		545,278
20,232		
		545,625

E5

JUSANTE — MONTANTE

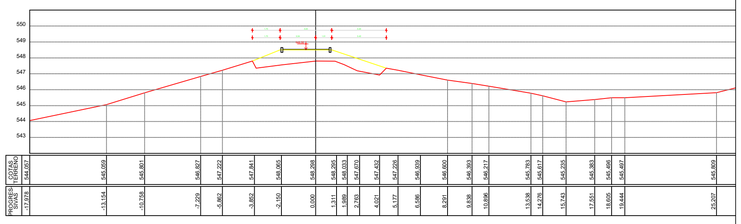

PROGRESSIVAS	COTAS TERRENO	COTAS RAIOS
-17,978	545,602	
		545,655
-13,154		
		545,801
-10,708		
		545,867
-7,229		
		546,627
-5,862		
		547,222
-3,852		
		547,461
-2,130		
		548,905
0,000		
		548,269
1,311		
		548,503
1,989		
		548,503
2,793		
		547,673
4,201		
		547,435
5,177		
		547,220
6,086		
		546,655
8,291		
		546,650
8,939		
		546,393
10,866		
		546,217
13,538		
		545,783
14,978		
		545,617
15,743		
		545,235
17,551		
		545,193
19,655		
		545,498
19,844		
		545,617
25,207		
		545,809

E6

JUSANTE — MONTANTE

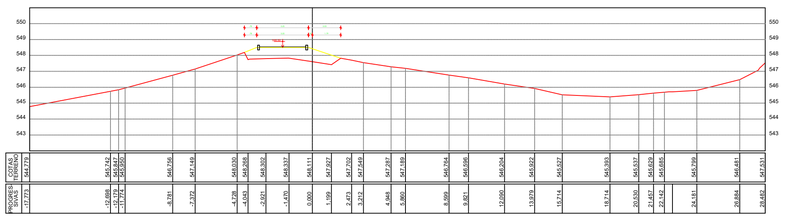

PROGRESSIVAS	COTAS TERRENO	COTAS RAIOS
-17,978	547,179	
		545,742
		545,647
		545,655
-17,688		
-17,172		
-17,114		
		548,726
		547,149
-8,781		
-7,372		
		549,030
		549,228
-4,728		
-4,043		
		549,302
		549,337
-2,921		
-1,470		
		549,337
		549,111
0,000		
1,199		
		547,927
		547,703
2,473		
3,372		
		547,548
		547,287
4,948		
5,860		
		547,189
		546,784
6,899		
8,861		
		546,696
		546,094
12,050		
		545,952
13,979		
		545,537
16,714		
		545,527
18,714		
		545,505
20,530		
		545,537
21,457		
		545,629
22,142		
		545,695
24,181		
		545,799
26,884		
		546,481
28,482		
		547,531

E7

JUSANTE — MONTANTE

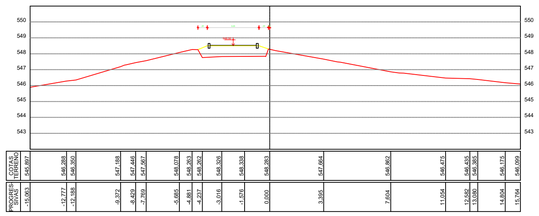

PROGRESSIVAS	COTAS TERRENO	COTAS RAIOS
-19,903	546,897	
		548,283
-17,777		
-17,261		
		548,282
		548,078
-8,372		
-7,763		
		548,303
		548,302
-4,681		
-4,201		
		548,326
		548,333
-2,577		
-1,578		
0,000		
		548,283
3,395		
		547,964
7,604		
		546,862
11,054		
		546,475
12,640		
		546,435
13,095		
		546,385
14,806		
		546,175
15,756		
		546,099

STSANG04

EIXO SANG



STSANG05

EIXO SANG



PERFIL LONG EIXO SANG



STSANG01

EIXO SANG

STSANG02

EIXO SANG

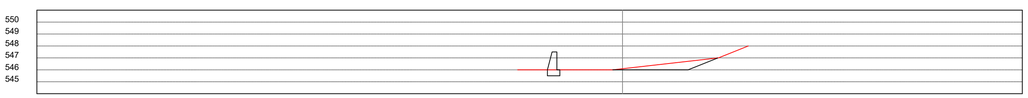

STSANG03

EIXO SANG

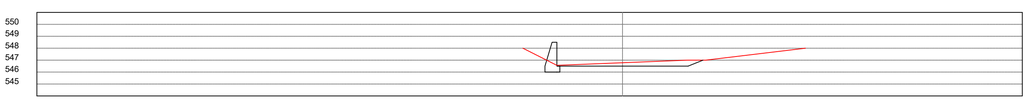

VISTA SUPERIOR DO MURO

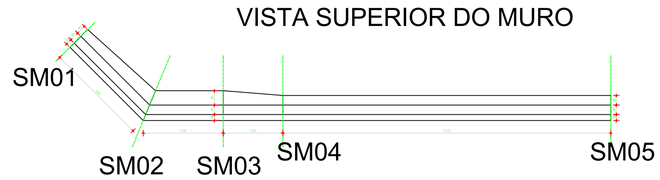

S1=S4=S5

S2

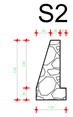

S3

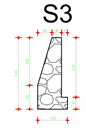

CAR — Companhia de Desenvolvimento e Ação Regional

Governo do Estado da Bahia

PROJETO ESPECÍFICO
RECUPERAÇÃO BARREIRO DE TERRA - CURRAL NOVO

PROJETO:
PROJETO GEOMÉTRICO

PLANTA: SEÇÕES ATERRO, SEÇÕES TRANSVERSAIS, SEÇÕES SANGRADOURO E MURO

NÚMERO: IMP. 02/02

PROJETO - AUTORIA: FRANCISCO GILVAM JARDIM
CREA/PE: 12085

VERSÃO REVISADA EM:

CICLOPE: 0000

DESENHO: GISLANE MENDES

ESCALA: INDICADA

DATA: SETEMBRO/2025

MUNICÍPIO: ANAGÉ

A1